IWAKUNI, HONSHU I, JAPAN

TACAN Z RWY 02

TACAN NEU Chan 35	APCH CRS 009°	Rwy ldg 8007 THRE 10 Arpt Elev 10

AL-2149 [USN]

IWAKUNI MCAS (RJOI)

RADAR required.

T * When ALS inop, increase CAT AB vis to 1 mile, CAT CD vis to 1⅛ miles.
** Circling not authorized W of Rwy 02-20. CAT D remain within 2.8 NM.

ALSF-1

MISSED APPROACH: Climbing right turn to 3300 to intercept NEU TACAN R-130 to BAALL and hold.

ATIS ★	APP CON	TOWER ★	GND CON	CLNC DEL	ASR/PAR
128.4 283.0	131.4 236.2	123.8 340.2	121.3 360.2	135.7 310.6	

Knots	60	120	180	240	300	360
V/V(fpm)	240	480	720	960	1200	1440

Min climb of 240 ft/NM to 2100 - Controlling Obstacle 1457

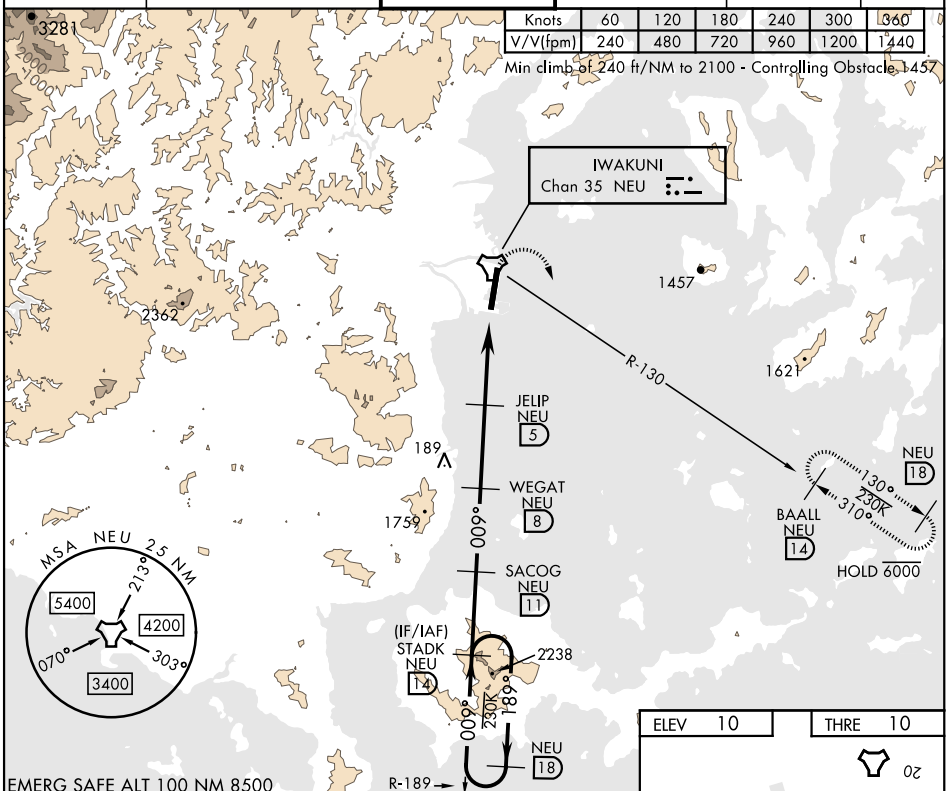

VGSI and descent angle not coincident with VGSI 3.00/TCH 67

3300 NEU R-130

BAALL NEU 14

TLv FL140
TA 14,000

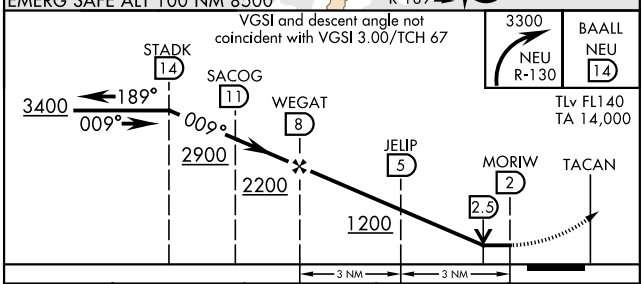

CATEGORY	A		B	C		D	
S-02*	420-½	410	(500-½)	420-¾	410	(500-¾)	
CIRCLING**	460-1	450	(500-1)	460-1½	450 (500-1½)	560-2	550 (600-2)

ELEV 10 THRE 10

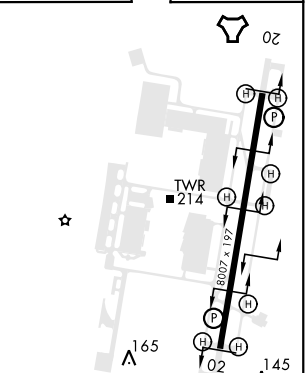

HIRL Rwy 02-20
REIL Rwy 20

009° to TACAN